



New York to Nantucket and to Cape May, New Jersey

REGION 3 14th Edition

90 PAGES OF FULLY UPDATED CHARTS

(SEE CHART PAGE INDEX—INSIDE FRONT COVER)

63 COLOR AERIAL PHOTOS

MORE THAN 400 GPS LAT/LON WAYPOINTS

SAVE HUNDREDS OF DOLLARS ON CHARTS!

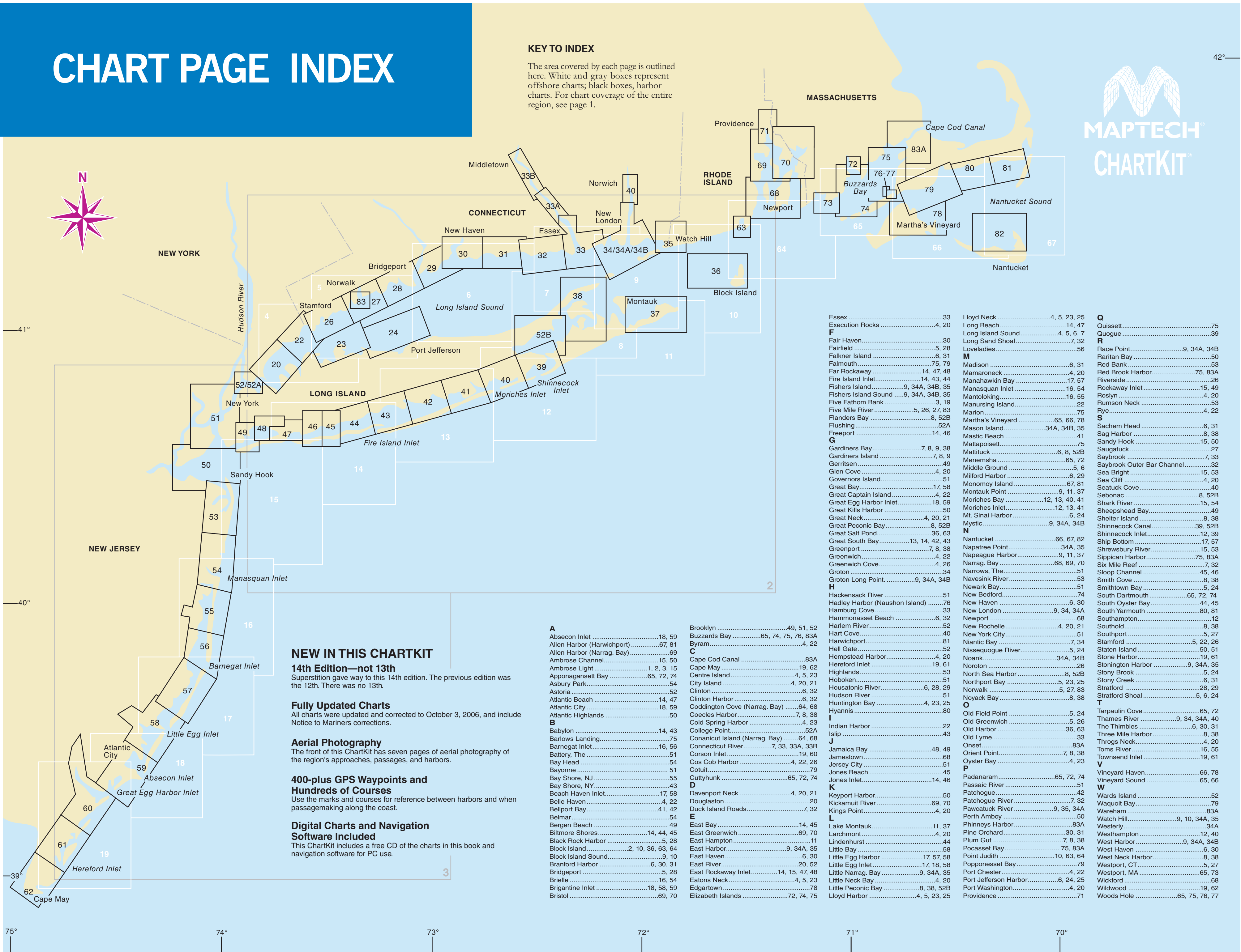


FREE CD OF CHARTS & NAVIGATION SOFTWARE



CHART PAGE INDEX

KEY TO INDEX

The area covered by each page is outlined here. White and gray boxes represent offshore charts; black boxes, harbor charts. For chart coverage of the entire region, see page 1.



Essex	33	Lloyd Neck	4, 5, 23, 25
Execution Rocks	4, 20	Long Beach	14, 47
F		Long Island Sound	4, 5, 6, 7
Fair Haven	30	Loveladies	7, 32
Falkner Island	6, 31		56
Falmouth	75, 79	M	
Far Rockaway	14, 47, 48	Madison	6, 31
Fire Island Inlet	14, 43, 44	Mamaroneck	4, 20
Fishers Island	9, 34A, 34B, 35	Manahawkin Bay	17, 57
Fishers Island Sound	9, 34A, 34B, 35	Manasquan Inlet	16, 54
Five Fathom Bank	3, 19	Mantoloking	16, 55
Five Mile River	5, 26, 27, 83	Manursing Island	22
Flanders Bay	8, 52B	Marion	75
Flushing	52A	Martha's Vineyard	65, 66, 78
Freeport	14, 46	Mason Island	34A, 34B, 35
G		Mastic Beach	41
Gardiners Bay	7, 8, 9, 38	Mattapoisett	75
Gardiners Island	7, 8, 9	Mattituck	6, 8, 52B
Gerritsen	49	Menemsha	65, 72
Glenn Cove	4, 20	Middle Ground	5, 6
Governors Island	51	Milford Harbor	6, 29
Great Bay	17, 58	Monomoy Island	67, 81
Great Captain Island	4, 22	Montauk Point	9, 11, 37
Great Egg Harbor Inlet	18, 59	Moriches Bay	12, 13, 40, 41
Great Kills Harbor	50	Moriches Inlet	12, 13, 41
Great Neck	4, 20, 21	Mt. Sinai Harbor	6, 24
Great Peconic Bay	8, 52B	Mystic	9, 34A, 34B
Great Salt Pond	36, 63	N	
Great South Bay	13, 14, 42, 43	Nantucket	66, 67, 82
Greenport	7, 8, 38	Napatree Point	34A, 35
Greenwich	4, 22	Napeague Harbor	9, 11, 37
Greenwich Cove	4, 26	Narrag. Bay	68, 69, 70
Groton	34	Narrows, The	51
Groton Long Point	9, 34A, 34B	Navesink River	53
H		Newark Bay	51
Hackensack River	51	New Bedford	74
Hadley Harbor (Naushon Island)	76	New Haven	6, 30
Hamburg Cove	33	New London	9, 34, 34A
Hammonasset Beach	6, 32	Newport	68
Harlem River	52	New Rochelle	4, 20, 21
Hart Cove	40	New York City	51
Harwichport	81	Niantic Bay	7, 34
Hell Gate	52	Nissequoque River	5, 24
Hempstead Harbor	4, 20	Noank	34A, 34B
Hereford Inlet	19, 61	Noroton	26
Highlands	53	North Sea Harbor	8, 52B
Hoboken	51	Northport Bay	5, 23, 25
Housatonic River	6, 28, 29	Norwalk	5, 27, 83
Hudson River	51	Noyack Bay	8, 38
Huntington Bay	4, 23, 25	O	
Hyannis	80	Old Field Point	5, 24
I		Old Greenwich	5, 26
Indian Harbor	22	Old Harbor	36, 63
Islip	43	Old Lyme	33
J		Onset	83A
Jamaica Bay	48, 49	Orient Point	7, 8, 38
Jamestown	68	Oyster Bay	4, 23
Jersey City	51	P	
Jones Beach	45	Padanam	65, 72, 74
Jones Inlet	14, 46	Passaic River	51
K		Patchogue	42
Keyport Harbor	50	Patchogue River	7, 32
Kickamut River	69, 70	Pawcatuck River	9, 35, 34A
Kings Point	4, 20	Perth Amboy	50
L		Phinneys Harbor	83A
Lake Montauk	11, 37	Pine Orchard	30, 31
Larchmont	4, 20	Plum Gut	7, 8, 38
Lindenhurst	44	Pocasset Bay	75, 83A
Little Bay	58	Point Judith	10, 63, 64
Little Egg Harbor	17, 57, 58	Popponesset Bay	79
Little Egg Inlet	17, 18, 58	Port Chester	4, 22
Little Narrag. Bay	9, 34A, 35	Port Jefferson Harbor	6, 24, 25
Little Neck Bay	4, 20	Port Washington	4, 20
Little Peconic Bay	8, 38, 52B	Providence	71
Lloyd Harbor	4, 5, 23, 25		

NEW IN THIS CHARTKIT

14th Edition—not 13th
Superstition gave way to this 14th edition. The previous edition was the 12th. There was no 13th.

Fully Updated Charts
All charts were updated and corrected to October 3, 2006, and include Notice to Mariners corrections.

Aerial Photography
The front of this ChartKit has seven pages of aerial photography of the region's approaches, passages, and harbors.

400-plus GPS Waypoints and Hundreds of Courses
Use the marks and courses for reference between harbors and when passagemaking along the coast.

Digital Charts and Navigation Software Included
This ChartKit includes a free CD of the charts in this book and navigation software for PC use.

A		Brooklyn	49, 51, 52
Absecon Inlet	18, 59	Buzzards Bay	65, 74, 75, 76, 83A
Allen Harbor (Harwichport)	67, 81	Byram	4, 22
B		C	
Allen Harbor (Narrag. Bay)	69	Cape Cod Canal	83A
Ambrose Channel	15, 50	Centre Island	19, 62
Ambrose Light	1, 2, 3, 15	Centre Island	4, 5, 23
Apponansett Bay	65, 72, 74	City Island	4, 20, 21
Asbury Park	54	Clinton	6, 32
Astoria	52	Clinton Harbor	6, 32
Atlantic Beach	14, 47	Coddington Cove (Narrag. Bay)	64, 68
Atlantic City	18, 59	Coecles Harbor	7, 8, 38
Atlantic Highlands	50	Cold Spring Harbor	4, 23
B		College Point	52A
Babylon	14, 43	Conanicut Island (Narrag. Bay)	64, 68
Barlows Landing	75	Connecticut River	7, 33, 33A, 33B
Barnegat Inlet	16, 56	Corson Inlet	19, 60
Battery, The	51	Cos Cob Harbor	4, 22, 26
Bay Head	54	Cotuit	79
Bayonne	51	Cuttyhunk	65, 72, 74
Bay Shore, NJ	55	D	
Bay Shore, NY	43	Davenport Neck	4, 20, 21
Beach Haven Inlet	17, 58	Douglaston	4, 22
Belle Haven	4, 22	Duck Island Roads	7, 32
Bellport Bay	41, 42	E	
Belmar	54	East Bay	14, 45
Bergen Beach	49	East Greenwich	69, 70
Biltmore Shores	14, 44, 45	East Hampton	11
Black Rock Harbor	5, 28	East Harbor	9, 34A, 35
Block Island	2, 10, 36, 63, 64	East Haven	6, 30
Block Island Sound	9, 10	East River	20, 52
Branford Harbor	6, 30, 31	East Rockaway Inlet	14, 15, 47, 48
Bridgeport	5, 28	Eatons Neck	4, 5, 23
Brielle	16, 54	Edgartown	78
Brigantine Inlet	18, 58, 59	Elizabeth Islands	72, 74, 75
Bristol	69, 70		

Q		Quissett	75
Quogue	39	R	
R		Race Point	9, 34A, 34B
Raritan Bay	50	Raritan Bay	50
Red Bank	53	Red Brook Harbor	75, 83A
Red Brook Harbor	75, 83A	Riverside	26
Riverside	26	Rockaway Inlet	15, 49
Rockaway Inlet	15, 49	Roslyn	4, 20
Roslyn	4, 20	Rumson Neck	53
Rumson Neck	53	Rye	4, 22
Rye	4, 22	S	
S		Sachem Head	6, 31
Sachem Head	6, 31	Sag Harbor	8, 38
Sag Harbor	8, 38	Sandy Hook	15, 50
Sandy Hook	15, 50	Saugatuck	27
Saugatuck	27	Saybrook	7, 33
Saybrook	7, 33	Saybrook Outer Bar Channel	32
Saybrook Outer Bar Channel	32	Sea Bright	15, 53
Sea Bright	15, 53	Sea Cliff	4, 20
Sea Cliff	4, 20	Seatuck Cove	40
Seatuck Cove	40	Sebonac	8, 52B
Sebonac	8, 52B	Shark River	15, 54
Shark River	15, 54	Shelton	49
Shelton	49	Shelton Island	8, 38
Shelton Island	8, 38	Shinnecock Canal	39, 52B
Shinnecock Canal	39, 52B	Shinnecock Inlet	12, 39
Shinnecock Inlet	12, 39	Ship Bottom	17, 57
Ship Bottom	17, 57	Shrewsbury River	15, 53
Shrewsbury River	15, 53	Sippican Harbor	75, 83A
Sippican Harbor	75, 83A	Six Mile Reef	7, 32
Six Mile Reef	7, 32	Sloop Channel	45, 46
Sloop Channel	45, 46	Smith Cove	8, 38
Smith Cove	8, 38	Smithtown Bay	5, 24
Smithtown Bay	5, 24	South Dartmouth	65, 72, 74
South Dartmouth	65, 72, 74	South Oyster Bay	44, 45
South Oyster Bay	44, 45	South Yarmouth	80, 81
South Yarmouth	80, 81	Southampton	12
Southampton	12	Southold	8, 38
Southold	8, 38	Southport	5, 27
Southport	5, 27	Stamford	5, 22, 26
Stamford	5, 22, 26	Staten Island	50, 51
Staten Island	50, 51	Stone Harbor	19, 61
Stone Harbor	19, 61	Stonington Harbor	9, 34A, 35
Stonington Harbor	9, 34A, 35	Stony Brook	5, 24
Stony Brook	5, 24	Stony Creek	6, 31
Stony Creek	6, 31	Stratford	28, 29
Stratford	28, 29	Stratford Shoal	5, 6, 24
Stratford Shoal	5, 6, 24	T	
T		Tarpaun Cove	65, 72
Tarpaun Cove	65, 72	Thames River	9, 34, 34A, 40
Thames River	9, 34, 34A, 40	The Thimbles	6, 30, 31
The Thimbles	6, 30, 31	Three Mile Harbor	8, 38
Three Mile Harbor	8, 38	Throgs Neck	4, 20
Throgs Neck	4, 20	Toms River	16, 55
Toms River	16, 55	Townsend Inlet	19, 61
Townsend Inlet	19, 61	V	
V		Vineyard Haven	66, 78
Vineyard Haven	66, 78	Vineyard Sound	65, 66
Vineyard Sound	65, 66	W	
W		Wards Island	52
Wards Island	52	Waquoit Bay	79
Waquoit Bay	79	Wareham	83A
Wareham	83A	Watch Hill	9, 10, 34A, 35
Watch Hill	9, 10, 34A, 35	Westerly	34A
Westerly	34A	Westhampton	12, 40
Westhampton	12, 40	West Harbor	9, 34A, 34B
West Harbor	9, 34A, 34B	West Haven	6, 30
West Haven	6, 30	West Neck Harbor	8, 38
West Neck Harbor	8, 38	Westport, CT	5, 27
Westport, CT	5, 27	Westport, MA	65, 73
Westport, MA	65, 73	Wickford	68
Wickford	68	Wildwood	19, 62
Wildwood	19, 62	Woods Hole	65, 75, 76, 77
Woods Hole	65, 75, 76, 77		